
Board 0426: Characterizing Tsunami Signals from the Hunga Tonga Hunga Ha'apai Eruption and its Effects on the Caribbean



Tuesday, 13 December 2022



09:00 - 12:30




Poster Hall, Hall A (South, Level 3, McCormick Place)

Abstract

The Hunga Tonga Hunga Ha'apai eruption of January 15 2022, was a rare geological event, resulting in atmospheric pressure waves being recorded around the world. The event caused significant environmental consequences, including sea-level fluctuations in the Caribbean. The focus of this research is to analyze the tsunami and pressure waves generated in the Caribbean, by this volcanic eruption. These perturbations are uncommon and have not been seen in many occurrences, let alone with global implications. Modern instrumentation in the Caribbean including both barometers and sea-level stations provided a unique opportunity to observe and analyze this event. A comprehensive review of the observations recorded in the Caribbean and adjacent regions linking the barometric observations to sea level perturbations, including observations of the lead/lag of the sea level perturbations relative to the barometric pressure spikes and the frequency content of observable sea level perturbations is presented in this study. For instance, at several stations in Puerto Rico, 7 barometric spikes were observed of which the first 3 generated a significant sea level observation. Notably in Puerto Rico the second barometric spike lagged the sea level anomaly by ~80 minutes. Factors complicating observations or non-observations such as land-water interactions as well as interference from factors such as a strong cold front will also be discussed. The goal of this study, which will integrate observations from across the Caribbean, is to better understand the nature of this unique event and how it was observed in the region. As such, this research can offer insight into the factors that may influence volcanic tsunamis, which is invaluable for developing tsunami warning and response protocols.

First Author



Jelis Sostre-Cortes

University of
Puerto Rico
Mayaguez

Authors



Elizabeth A Vanacore

University of
Puerto Rico



Christa von Hillebrandt-Andrade

UNESCO/IOC
- NOAA



Roy A Watlington

Ocean and
Coastal
Observing –
Virgin
Islands



Erouscilla P Joseph

University of
the West
Indies



Francisco Dourado

UERJ Rio de
Janeiro
State
University



Benjamin Colon-Rodriguez

University of
Puerto Rico



Fabrice J Fontaine

Université de
Paris, Institut
de Physique
du Globe de
Paris, UMR
7154



Silvia Elena Chacon-Barrantes

RONMAC/SINAMOT



Raphael Paris

Laboratoire
Magmas et
Volcans



Richard E A Robertson

Univ West
Indies




[Aurelio Mercado](#)

University of
Puerto Rico
Mayaguez



[Octavio Gómez Ramos](#)

National
Autonomous
University of
Mexico



[Daniel E McNamara](#)

USGS
Geologic
Hazards
Science
Center



[Stephanie Soto](#)

NOAA



[Valerie Clouard](#)

Université de
Paris, Institut
de Physique
du Globe de
Paris




[Alison Brome](#)

Caribbean
Tsunami
Information
Centre



[Bernardo Aliaga](#)

UNESCO/IOC



[Laura S L Kong](#)

UNESCO/IOC
– NOAA
International
Tsunami
Information
Center (ITIC)



[Sébastien Deroussi](#)

Observatoire
volcanologique
et
sismologique
de
Guadeloupe

View Related
